




RADNOR COMPREHENSIVE TRAILS MAP


Mapping of Existing, Proposed, and Planned Trails in Radnor Township - September 2015





	TRAIL	TYPE	
Existing	Radnor Trails	On Road Bike Route	Existing Trailhead
Proposed	Radnor Trails & Greenways	Multiuse Trail	Proposed Trailhead
Proposed	Forge to Refuge Trail	Hiking/Walking	Existing Bridge
Proposed	Ithan Valley Connector		Proposed Bridge
Proposed	Ardrossan Network Trails		Proposed Underpass
Planned	Darby Creek Greenway		Potential Improvement
Planned	Newtown Line		Other Planned Township Trail Connections





<ul style="list-style-type: none"> Existing Trailhead Proposed Trailhead Existing Bridge Proposed Bridge Proposed Underpass Potential Improvement Other Planned Township Trail Connections 	<ul style="list-style-type: none"> Radnor Parks & Open Space Radnor School District Institution Golf Course HOA & Right-of-Way Conservation Easements NLT Easements 	<ul style="list-style-type: none"> Existing Sidewalk Municipal Boundary County Boundary SEPTA Station Railroad Bus/Charter Route
--	---	--

