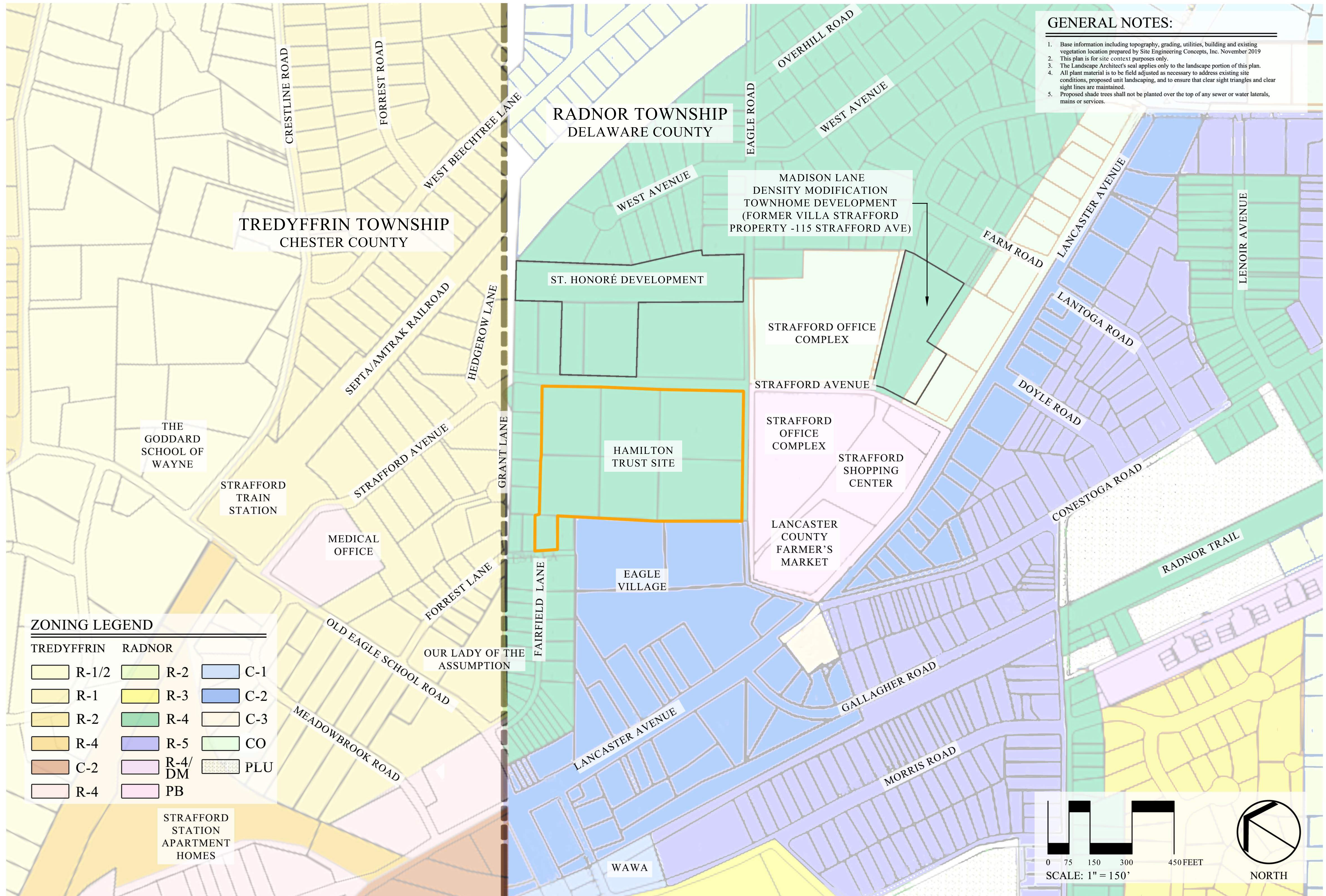


# Exhibit A-7



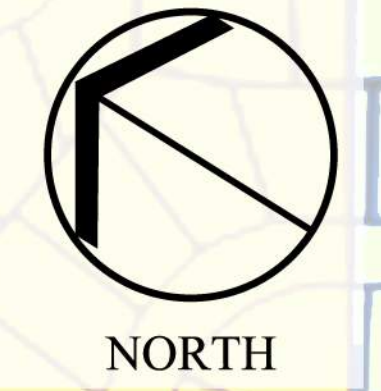
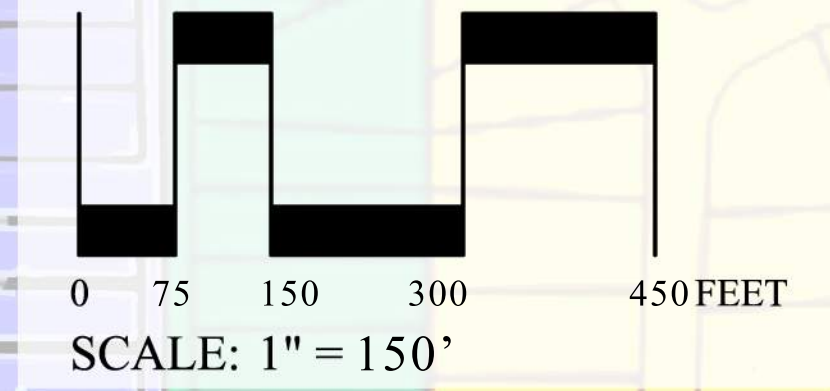
### GENERAL NOTES:

1. Base information including topography, grading, utilities, building and existing vegetation location prepared by Site Engineering Concepts, Inc. November 2019
2. This plan is for site context purposes only.
3. The Landscape Architect's seal applies only to the landscape portion of this plan.
4. All plant material is to be field adjusted as necessary to address existing site conditions, proposed unit landscaping, and to ensure that clear sight triangles and clear sight lines are maintained.
5. Proposed shade trees shall not be planted over the top of any sewer or water laterals, mains or services.

### ZONING LEGEND

TREDYFFRIN	RADNOR	
R-1/2	R-2	C-1
R-1	R-3	C-2
R-2	R-4	C-3
R-4	R-5	CO
C-2	R-4/DM	PLU
R-4	PB	

STRAFFORD STATION APARTMENT HOMES



**GLACKIN THOMAS PANZAK**  
LAND PLANNING  
LANDSCAPE ARCHITECTURE

Glackin Thomas Panzak, Inc.  
Paoli Executive Green I  
Suite 300  
41 Leopard Road  
Paoli, Pennsylvania 19301  
610.408.9011  
Fax: 610.408.9477  
E-mail: plans@glackinplan.com

ZONING MAP  
**Hamilton Trust**  
 208 & 228 STRAFFORD AVE., 18 FORREST LANE AND EAGLE ROAD  
 RADNOR TOWNSHIP, DELAWARE COUNTY, PENNSYLVANIA

PROJECT #: 19-033  
DATE: 01/30/20 (ab)  
REV.: 01/29/24 (cg)

SHEET:  
Zoning Map